

Ground Water Information Center | MBMG Data Center
Montana Bureau of Mines and Geology
Montana Tech of The University of Montana
 1300 West Park Street - Natural Resources Building Room 329
 Butte Montana 59701-8997
 Ph: (406) 496-4336 Fx: (406) 496-4343

You are currently signed in. | 4/2/2016
[Sign Out](#)

[Home](#) | [Well Data](#) | [Reports](#) | [Data Coop](#) | [DrillerWeb](#) | [DNRC](#) | [Help!](#)

Menus: | [Main](#) | [SWL](#) | [GWCP](#) | [Prolects](#) | [Coal](#) | [Coal Quality](#) | [Geothermal](#)

GWIC Data > Well Construction Data > Township: 25N Range: 32W Sec: 13

The following data were returned from the GWIC databases for the area you requested. For a more detailed description of the data view the [GWIC Metadata report](#). If you notice data entry errors or have questions please let us know by sending us an Email at GWIC@mtech.edu. If you wish to view a one page report for a particular site, click the hyperlinked **Gwic Id** for that well. Scroll to the right of your screen to view all the data. All data displayed on the screen may not show up when printed.

Retrieval Statistics*

Field	Max	Min	Avg
Total Depth (ft)	505.00	240.00	336.25
Static Water Level (ft)	145.00	88.50	121.50
Yield (gpm)	20.00	7.00	12.25





* These statistics do not take any geographic, topographic, or geologic factors into consideration. Negative swl values are reported for water levels that are above land surface.

Did you know about...
Other GWIC data

Thanks, Just take me back to the menu.

Other MBMG data

MBMG has 336 publications available for LIBERTY county.
 MBMG has 381 publications available for LINCOLN county.
 MBMG has 385 publications available for SANDERS county.
 MBMG has 0 abandoned mine record(s) for this request area.

Gwic Id	PDF	DNRC WR	Site Name	Tw	Rng	Sec	Q Sec	Ver?	Type	Td	Swl	Pwl	Rwl	Yield	Test	Date	Use
244937			OWEN MICHAEL & DENISE	25N	32W	13	BA	No	WELL	240.00	88.50			12.00	AIR	7/7/2008	DOMESTIC
285654			DANIEL AND JENNIFER KIER LIVING TRUST	25N	32W	13	BB	No	WELL	340.00	131.00		131.00	20.00	AIR	10/27/2015	DOMESTIC
221309			NIGH, KELLY R & PAIGE	25N	32W	13	BD	No	WELL	260.00	145.00		145.00	7.00	AIR	8/27/2005	DOMESTIC
164677			HELLER BETH & NICOLETTO JOSEPH	25N	32W	13	CAB	No	WELL	505.00				10.00	AIR	6/22/1997	DOMESTIC

End of Report.
 4 record(s) listed.

Items of Note:






¹This report is restricted to site types of **WELL, BOREHOLE, SPRING, COAL BED METHANE WELL, PETWELL, PIEZOMETER.**

²A single well record (a distinct GWIC Id) may be represented by more than one line in this report if more than one performance test was conducted on the well at the time of drilling.

Explanation of Columns:

GWIC Id = Key field for the GWIC database. Links to one page reports.

PDF = Are scanned documents available through the Document Manager?

-  = Yes, click on the icon to download the PDF file.
-  = No, well was submitted electronically. No paper record exists.
-  = No, record does have a known well log but it is not scanned yet.
-  = No, record may or may not have a document to scan. Metadata is unclear.
-  = No, record was created from a source other than a well log. No paper record exists.

DNRC WR = Water right number assigned to this site by Department of Natural Resources and Conservation.

Site Name = Current owner name assigned to GWIC record.

Location = Location of site in Montana township, range, section, and quarter-section coordinates.

Ver? = Has this location been verified by field staff?

Type = Type of site assigned to GWIC record.

Td = Total depth of well in feet below ground.